

May 5, 2011

VIA HAND DELIVERY

Mr. Anthony Hood, Chairman
Zoning Commission
441 4th Street, NW, Suite 210
Washington, DC 20001

Re: **Z.C. Case No. 06-11D**
Minor Amendments to The George Washington University (“University”)
2007 Foggy Bottom Campus Plan (“Campus Plan”)

Dear Chairman Hood and Members of the Commission:

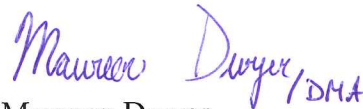
Enclosed please find additional information to support the University’s request for the designation of permitted categories of university-related use for three townhouses that the University has acquired within the boundaries of its Foggy Bottom Campus. Included are:

- (1) a map illustrating the location of all three properties, and
- (2) photographs of all three properties.

The University will provide testimony from one witness, Alicia O’Neil Knight, at the public hearing on May 19, 2011. The University anticipates that its presentation will require no more than 10 minutes.

We look forward to presenting the application on May 19. If you have any questions, please feel free to contact Maureen at 202-721-1101 or David at 202-721-1137.

Sincerely,



Maureen Dwyer



David Avitabile

cc: Charles Barber / Alicia O’Neil Knight

CERTIFICATE OF SERVICE

On May 5, 2011, I caused a copy of the foregoing letter to be delivered by hand or by U.S. Mail to the following:

Jennifer Steingasser
Deputy Director, Development Review and
Historic Preservation
D.C. Office of Planning
1100 4th Street, SW, Suite E650
Washington, DC 20024

Arlova Jackson
D.C. Office of Planning
1100 4th Street, SW, Suite E650
Washington, DC 20024

Advisory Neighborhood Commission 2A
West End Branch Library
1101 24th Street, NW
Washington, DC 20037

L. Asher Corson
President, Foggy Bottom Association
955 26th Street, NW, Apt. 709
Washington, DC 20037

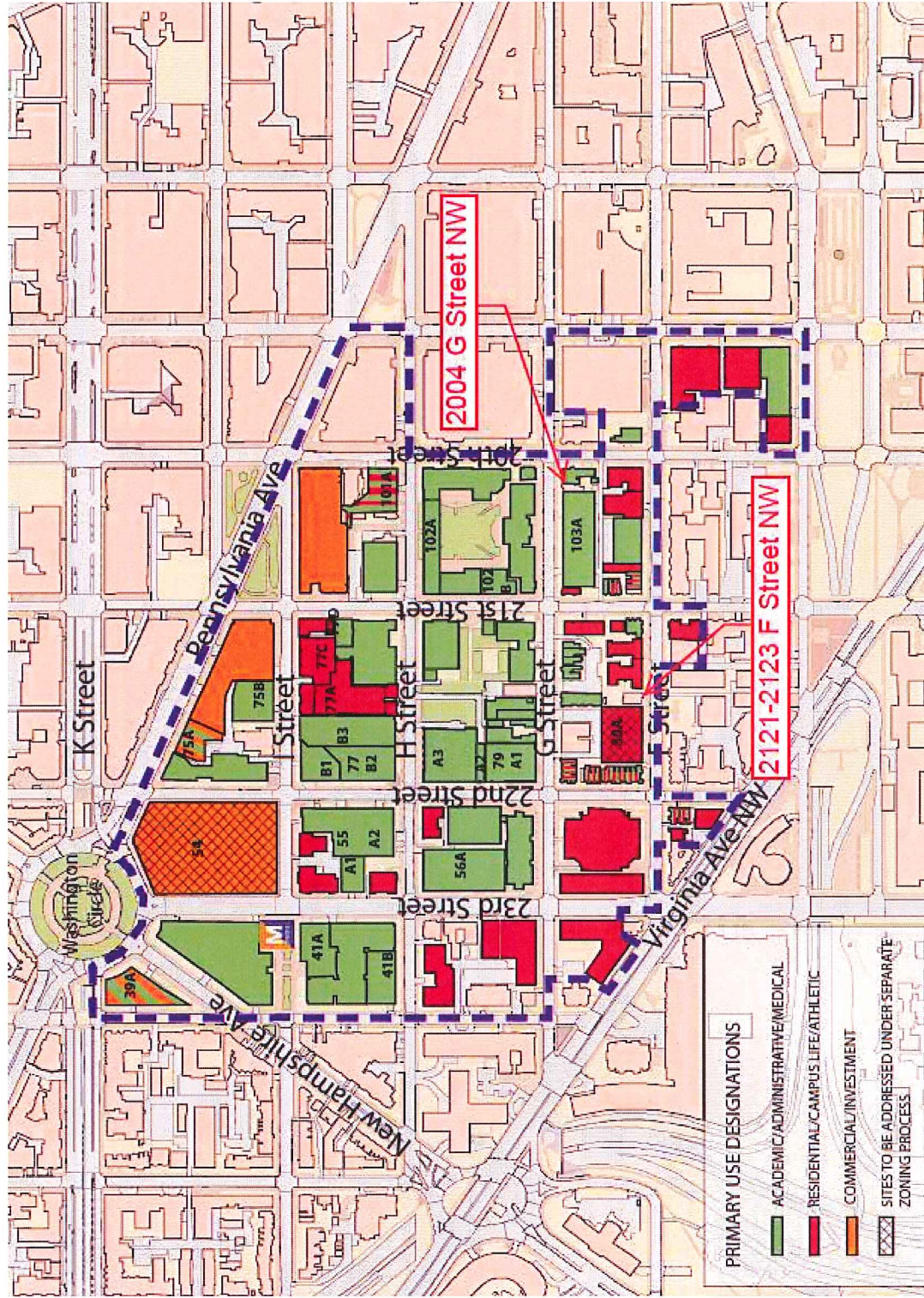
West End Citizens Association
c/o Barbara Kahlow
800 25th Street, NW #704
Washington, DC 20037

Jeff Jennings
Policy and Planning
District Department of Transportation
2000 14th Street, NW, 7th Floor
Washington, DC 20009



David Avitabile


MAP DEPICTING LOCATION OF THREE ACQUIRED PROPERTIES



PHOTOGRAPHS OF ACQUIRED PROPERTIES

2000-2004 G STREET NW

1. View of 2004 G Street NW




2. View of 2000-2004 G Street NW, from northwest



2121-2123 F STREET NW

1. View of 2123 F Street NW



2. View of 2121 F Street NW



2121-2123 F STREET NW

3. View of 2121-2123 F Street NW, from southeast



4. View of 2121-2123 F Street NW, from southwest

