






- KEY**
-  EXISTING SLOPE
  -  SPOT ELEVATION
  -  EXISTING DRAINAGE SWALE
  -  EXISTING UNDERGROUND STORM DRAIN (PIPES AND CULVERTS)
  -  LOCATION OF EXISTING STORM DRAIN INLETS, TRENCH DRAINS, AND HEADWALLS

**GEORGE WASHINGTON UNIVERSITY  
MOUNT VERNON CAMPUS  
NORTH DRAINAGE AREA**